


Drives Along the Beaches, Mountains, and Deserts with the Best Stops Along the Way

Are you ready for an unforgettable road trip experience? If so, then you need to check out these amazing drives along the beaches, mountains, and deserts. We've compiled a list of the best drives, complete with the most breathtaking stops along the way. Get ready for an adventure of a lifetime!



Moon Southern California Road Trips: Drives along the Beaches, Mountains, and Deserts with the Best Stops along the Way (Travel Guide) by Ian Anderson

★★★★☆ 4.6 out of 5

Language : English
File size : 33024 KB
Text-to-Speech : Enabled
Screen Reader : Supported
Enhanced typesetting : Enabled
Word Wise : Enabled
Print length : 725 pages



1. Pacific Coast Highway, California

The Pacific Coast Highway is one of the most iconic road trips in the world. It stretches for over 600 miles along the California coast, offering stunning views of the Pacific Ocean, towering redwood forests, and charming coastal towns.

Some of the best stops along the Pacific Coast Highway include:

- Big Sur: This rugged stretch of coastline is home to some of the most beautiful beaches in California, including Pfeiffer Beach and McWay Falls.
- Monterey: This historic town is home to the Monterey Bay Aquarium, one of the best aquariums in the world.
- Santa Cruz: This beach town is a great place to surf, swim, or just relax on the beach.
- San Francisco: This vibrant city is the perfect place to end your road trip. Be sure to visit Fisherman's Wharf, Alcatraz Island, and the Golden Gate Bridge.

2. Blue Ridge Parkway, Virginia and North Carolina

The Blue Ridge Parkway is a 469-mile scenic road that winds through the Blue Ridge Mountains of Virginia and North Carolina. It offers stunning views of the mountains, forests, and waterfalls.

Some of the best stops along the Blue Ridge Parkway include:

- Mount Mitchell: This is the highest peak in the eastern United States, offering breathtaking views of the surrounding mountains.
- Mabry Mill: This historic mill is a great place to learn about the history of the Blue Ridge Mountains.
- Linville Falls: This beautiful waterfall is a popular spot for hiking and picnicking.
- Asheville: This vibrant city is a great place to end your road trip. Be sure to visit the Biltmore Estate, the Grove Arcade, and the Asheville

Outlets.

3. Going-to-the-Sun Road, Montana

Going-to-the-Sun Road is a 50-mile scenic road that winds through Glacier National Park in Montana. It offers stunning views of the park's mountains, glaciers, and lakes.

Some of the best stops along the Going-to-the-Sun Road include:

- Logan Pass: This is the highest point on the Going-to-the-Sun Road, offering breathtaking views of the surrounding mountains.
- Grinnell Glacier: This glacier is one of the most popular attractions in Glacier National Park. You can hike to the glacier or take a boat tour.
- Many Glacier Hotel: This historic hotel is a great place to stay overnight while exploring Glacier National Park.
- Lake McDonald: This beautiful lake is a popular spot for swimming, boating, and fishing.

4. Highway 1, Big Sur, California

Highway 1 is a 90-mile scenic road that winds along the Big Sur coast in California. It offers stunning views of the Pacific Ocean, towering redwood forests, and rugged cliffs.

Some of the best stops along Highway 1 include:

- McWay Falls: This beautiful waterfall plunges into the Pacific Ocean, creating a breathtaking scene.

- Bixby Bridge: This iconic bridge is one of the most photographed spots on the Big Sur coast.
- Pfeiffer Big Sur State Park: This park is home to some of the most beautiful redwood forests in California.
- Carmel-by-the-Sea: This charming town is a great place to stop for lunch or dinner.

5. Death Valley National Park Scenic Byway, California


The Death Valley National Park Scenic Byway is a 136-mile scenic road that winds through Death Valley National Park in California. It offers stunning views of the park's desert landscapes, sand dunes, and mountains.

Some of the best stops along the Death Valley National Park Scenic Byway include:

- Badwater Basin: This is the lowest point in North America, offering stunning views of the salt flats.
- Dante's View: This viewpoint offers breathtaking views of the Death Valley desert.
- Zabriskie Point: This viewpoint offers stunning views of the badlands and mountains of Death Valley.
- Furnace Creek: This oasis is a great place to stop for lunch or dinner.

These are just a few of the many amazing drives along the beaches, mountains, and deserts. If you're looking for an unforgettable road trip


experience, then be sure to check out one of these drives. You won't be disappointed!



Moon Southern California Road Trips: Drives along the Beaches, Mountains, and Deserts with the Best Stops along the Way (Travel Guide) by Ian Anderson


★★★★☆ 4.6 out of 5

Language : English
File size : 33024 KB
Text-to-Speech : Enabled
Screen Reader : Supported
Enhanced typesetting : Enabled
Word Wise : Enabled
Print length : 725 pages



High Lonesome: A Literary Journey into the Heart of the American South

<p>Hannah weaves a intricate tapestry of relationships that explore the complexities of human connection. The protagonist, Cornelius Suttree, is a enigmatic figure...



Unravel the Secrets of the Supernatural Realm: "Creatures of Subterfuge: Books of Ascension"

Immerse Yourself in the Enigmatic World of the Supernatural Prepare to be captivated by "Creatures of Subterfuge: Books of Ascension,"...